



CITY COMMISSION MEETING 6-8-21 Agenda Item Request Form

ITEM: First reading of Ordinance 3006.2 amending the Zoning Map of the City to reflect a zoning designation of Urban Residential 2, UR-2 the property located at 625 W Baldwin Road, Panama City, FL.

BACKGROUND INFORMATION: Same information as previously stated in the Future Land Use amendment agenda request.

DEPARTMENT HEAD RECOMMENDATION: Conduct a first reading of the ordinance.

ORDINANCE NO. 3006.2

AN ORDINANCE ZONING A PARCEL OF PROPERTY LOCATED AT 1409 FRANKFORD AVE, PANAMA CITY, FLORIDA, HAVING APPROXIMATELY .409 ACRES, URBAN RESIDENTIAL-2, UR-2, PROVIDING FOR SEVERABILITY AND PROVIDING FOR AN EFFECTIVE DATE.

WHEREAS, the owners of the parcel of property in the City have requested that the parcel as hereinafter described be zoned Urban Residential - 2, UR-2; and

WHEREAS, following a public hearing of this ordinance pursuant to the statutes provided and the presentation of competent and substantial evidence and a finding that the requested zoning is consistent with the Comprehensive Plan of the City and serves a public purpose, and that enactment of this ordinance would be proper;

NOW, THEREFORE, BE IT ENACTED BY THE PEOPLE OF THE CITY OF PANAMA CITY, FLORIDA:

Section 1: The following described parcel of real property within the municipal limits of the City of Panama City, Florida, is zoned Urban Residential - 2, UR-2, to-wit:

Lots Seven (7) and Eight (8), in Block One (1), in the Northeast Quarter of Section One (1), Township Four (4) South, Range Fifteen (15) West, according to plat on file in the Office of the Clerk of the Circuit Court of Bay County, Florida, in Panama City, Florida.

Parcel Identification Number: 29642-000-000

For Map of Property see “Exhibit A.”

Section 2: The Official Zoning Map is amended to reflect the zoning of the above referenced property.

Section 3: All ordinances or parts of ordinances in conflict herewith are hereby repealed to the extent of such conflict.

Section 4: This Ordinance shall take effect upon the effective date of the corresponding comprehensive plan map amendment, to reflect the designated zoning adopted in this Ordinance of the above referenced parcel.

PASSED, APPROVED, AND ADOPTED at the regular meeting of the Mayor and City Commission of the City of Panama City, Florida the 22nd day of June, 2021.

**CITY OF PANAMA CITY, FLORIDA
A Municipal Corporation,**

By _____
Greg Brudnicki, Mayor

ATTEST:

Brandy Waldron, Interim City Clerk-Treasurer

Exhibit A: Petition to Rezone

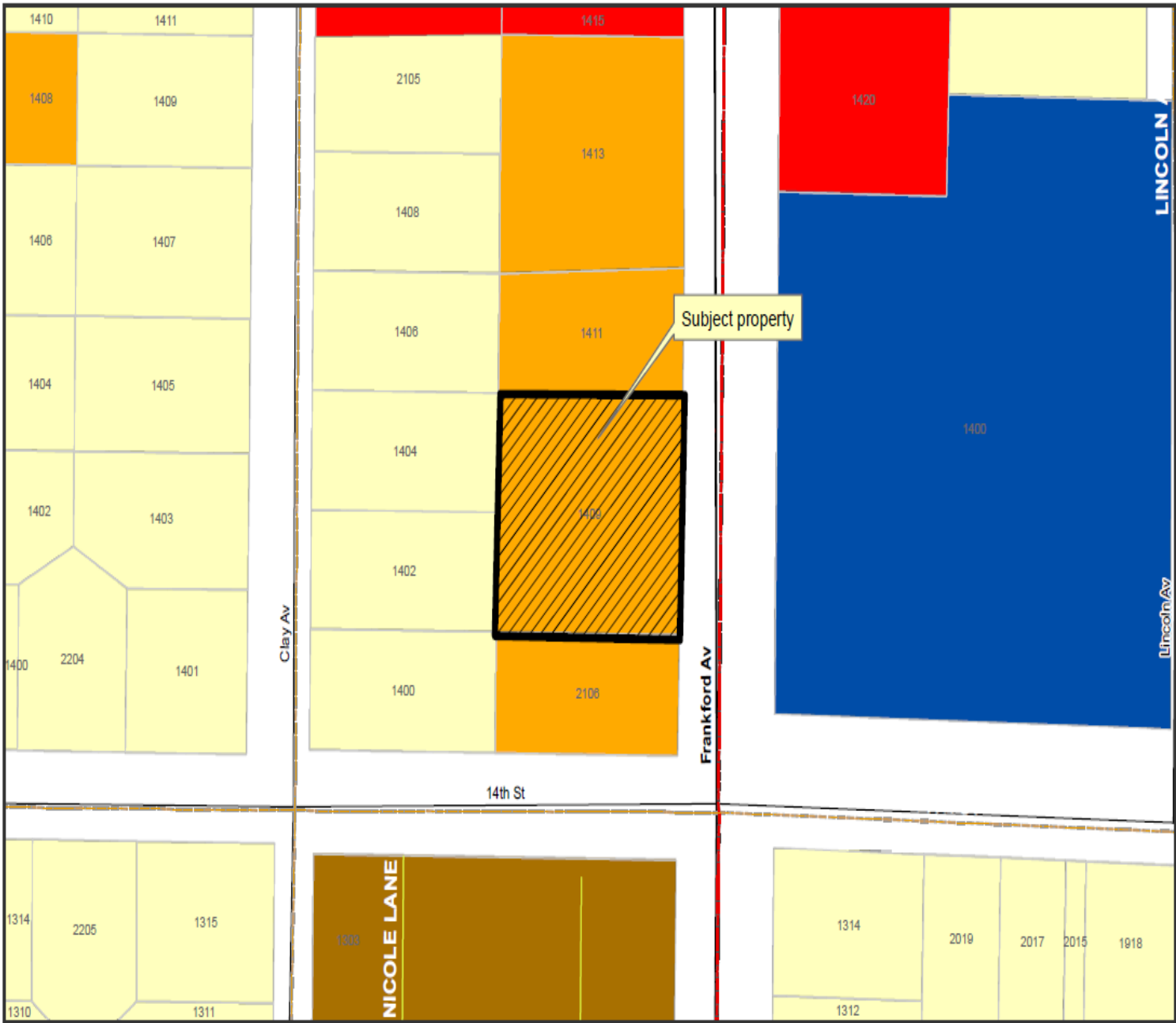




Exhibit A
Zoning Map
City of Panama City

Legend			
Downtown District	Mixed Use - 1	Recreation	Urban Residential 3
General Commercial - 1	Mixed Use - 2	Residential - 1	Shoreline
General Commercial - 2	Mixed Use - 3	Residential - 2	Water
Heavy Industry	Planned Unit Development (PUD)	Silviculture	NOT ZONED
Light Industry	Preservation	Urban Residential 1	Parcels
	PublicInstitutional	Urban Residential 2	



N


1 inch = 83 feet