Opportunity Maps

City of Panama City

Opportunity Map
City of Panama City

- Major
- Minor
- Unnamed
- Trail
- Opportunity Description

ADT Average Daily Traffic Count - 2013
vac vacant

N

This information is provided with the understanding that the conclusions drawn from such information are solely the responsibility of the user. The GIS data is not a legal representation of the features depicted, and any assumption of the legal status of this data is hereby disclaimed.

0 0.65 1.3 2.6
Miles

City Limits as of November 2014_JB

z:\Mike\Maps\Opportunity\2015\Op_Maps.cdr

1

Opportunity Map
City of Panama City

- Major
- Minor
- Unnamed
- Trail
- Opportunity Description

ADT Average Daily Traffic Count - 2014
vac vacant

N

This information is provided with the understanding that the conclusions drawn from such information are solely the responsibility of the user. The GIS data is not a legal representation of the features depicted, and any assumption of the legal status of this data is hereby disclaimed.

0 261 522 1,044
Feet

1 in = 0.1 miles

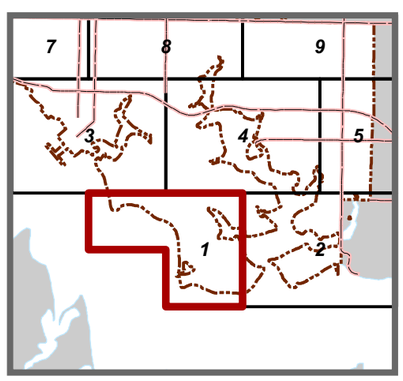

October 15, 2015

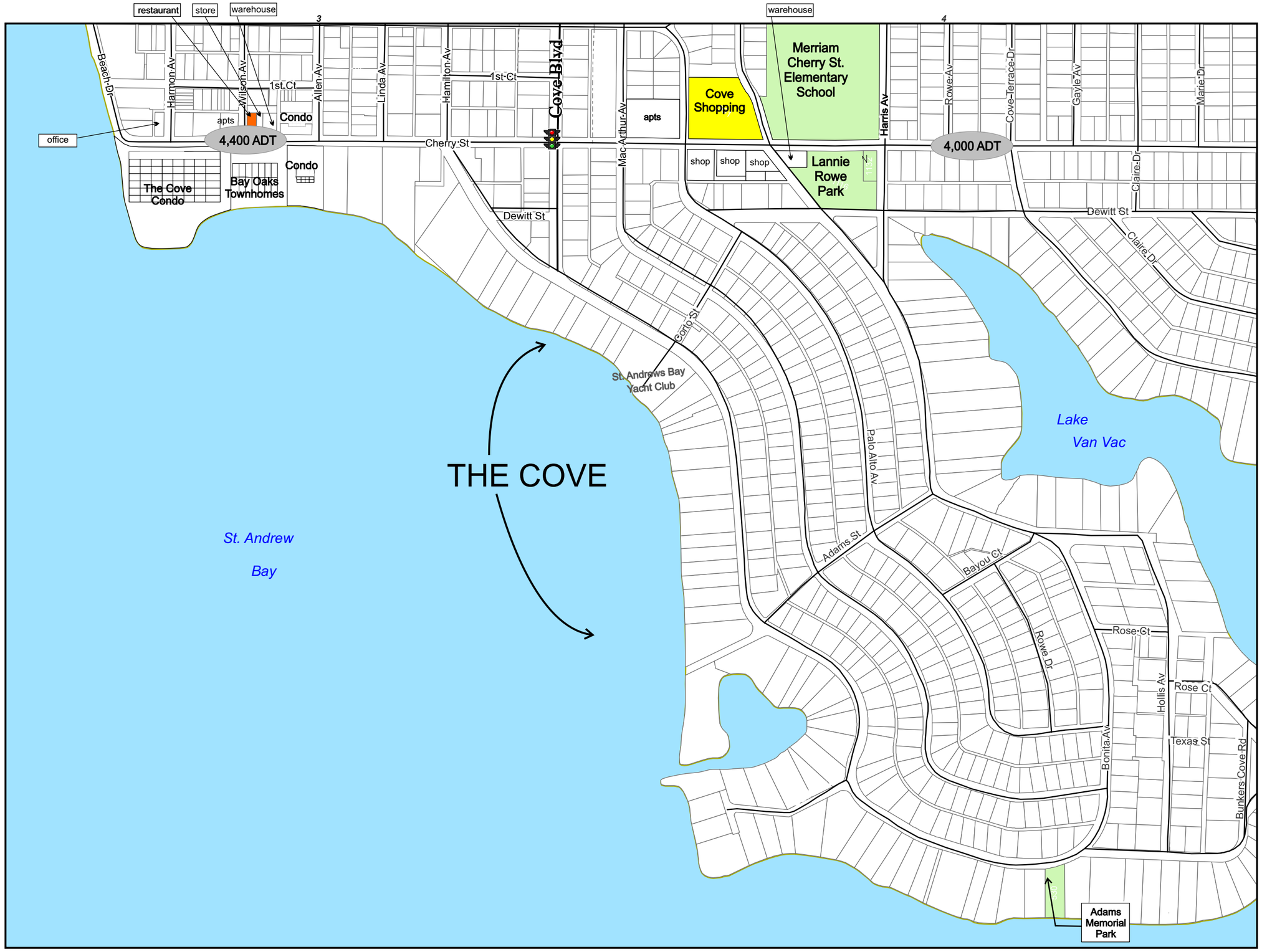

2

Opportunity Map
City of Panama City

- Major
- Minor
- Unnamed
- Trail
- Opportunity Description

ADT Average Daily Traffic Count - 2014
vac vacant

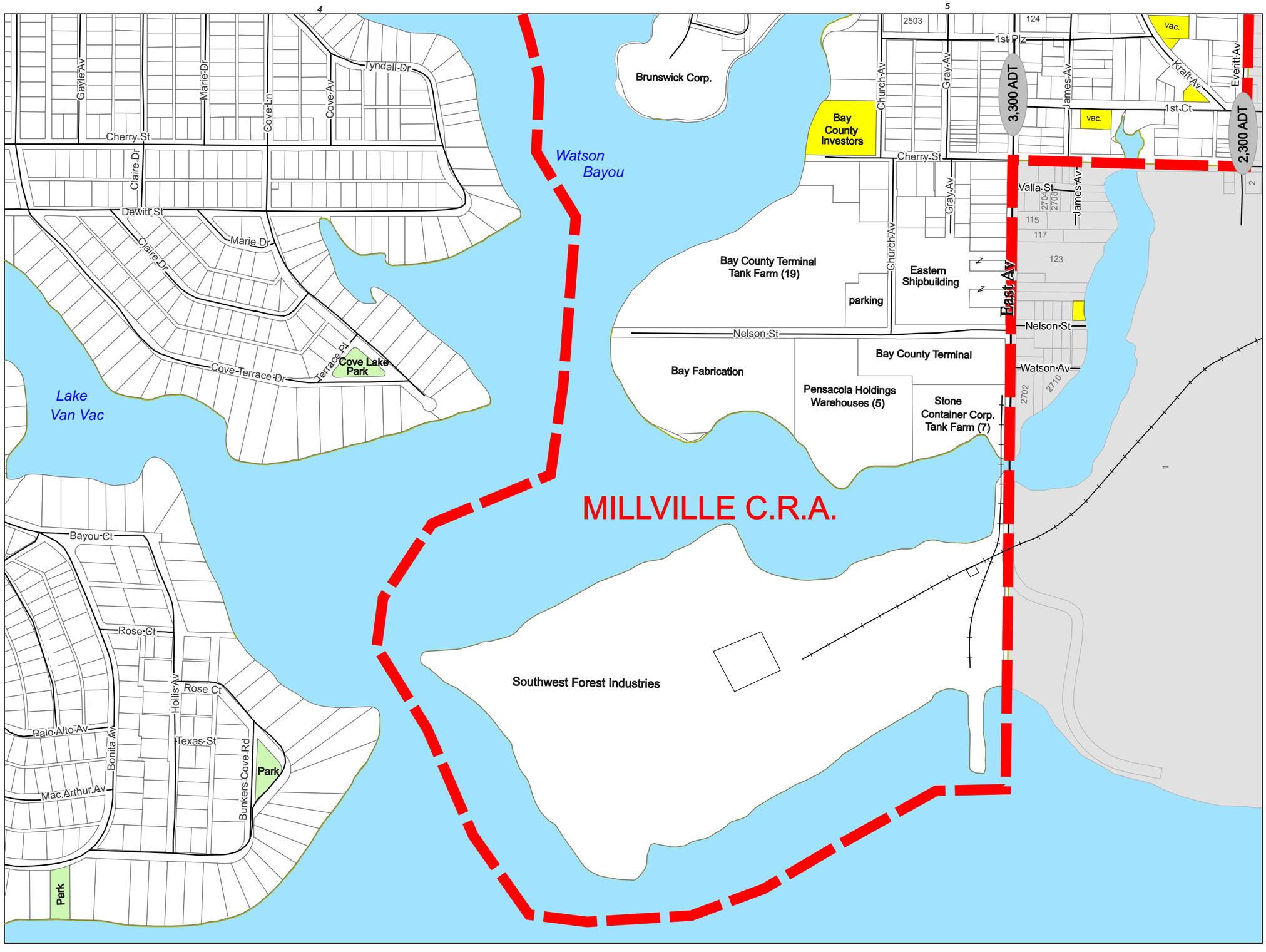

N

This information is provided with the understanding that the conclusions drawn from such information are solely the responsibility of the user. The GIS data is not a legal representation of the features depicted, and any assumption of the legal status of this data is hereby disclaimed.

0 261 522 1,044
Feet

1 in = 0.1 miles

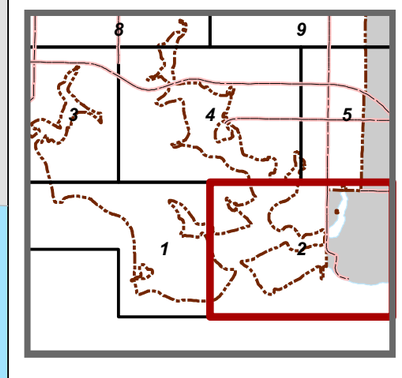

October 15, 2015

3

Opportunity Map
City of Panama City

- Major
- Minor
- Unnamed
- Trail
- Opportunity Description

ADT Average Daily Traffic Count - 2014
vac vacant

N

This information is provided with the understanding that the conclusions drawn from such information are solely the responsibility of the user. The GIS data is not a legal representation of the features depicted, and any assumption of the legal status of this data is hereby disclaimed.

0 261 522 1,044
Feet

1 in = 0.1 miles

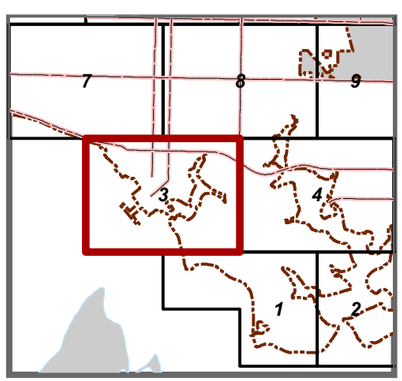

October 15, 2015

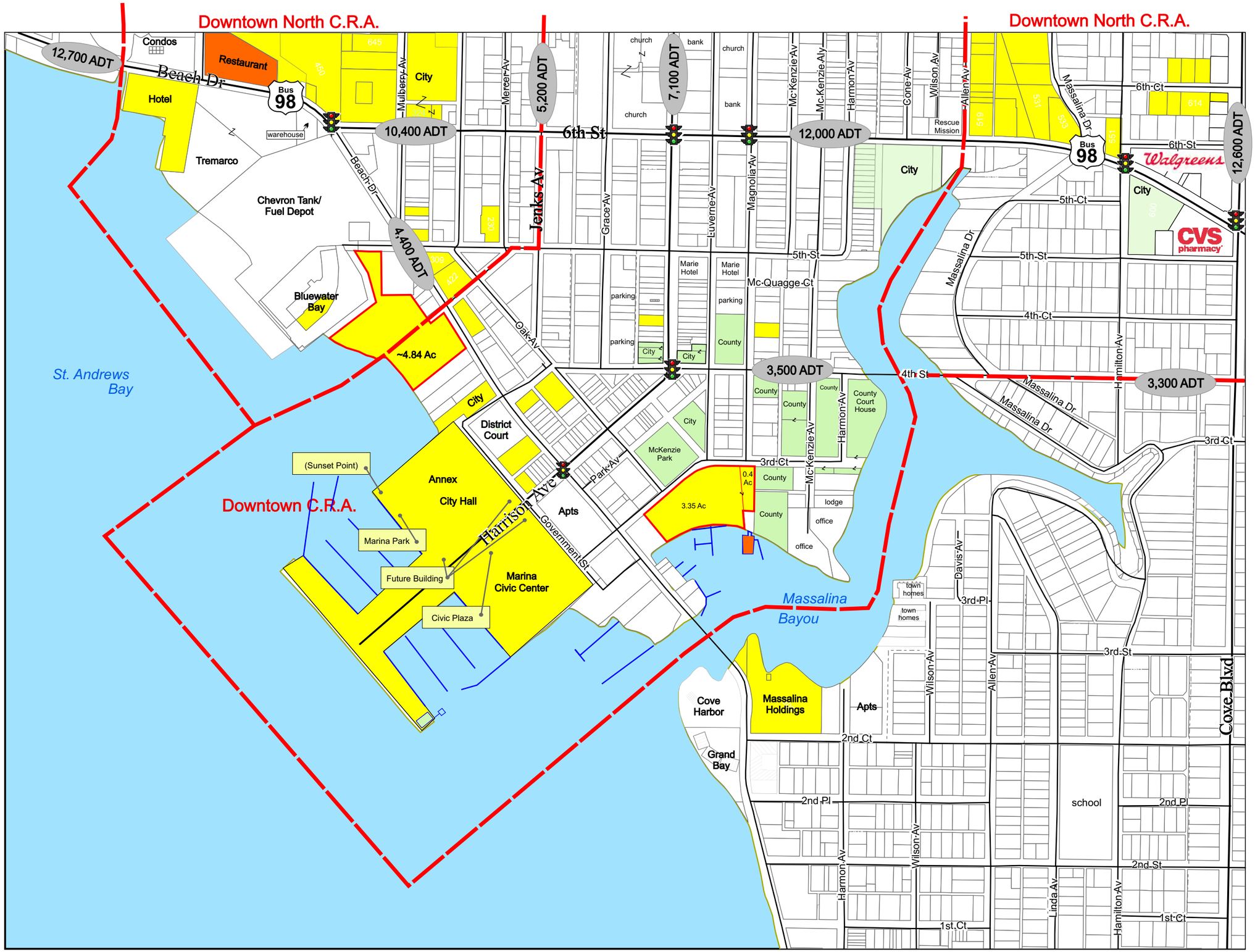

4

Opportunity Map
City of Panama City

- Major
- Minor
- Unnamed
- Trail
- Opportunity Description

ADT Average Daily Traffic Count - 2014
vac vacant

N

This information is provided with the understanding that the conclusions drawn from such information are solely the responsibility of the user. The GIS data is not a legal representation of the features depicted, and any assumption of the legal status of this data is hereby disclaimed.

0 261 522 1,044
Feet

1 in = 0.1 miles

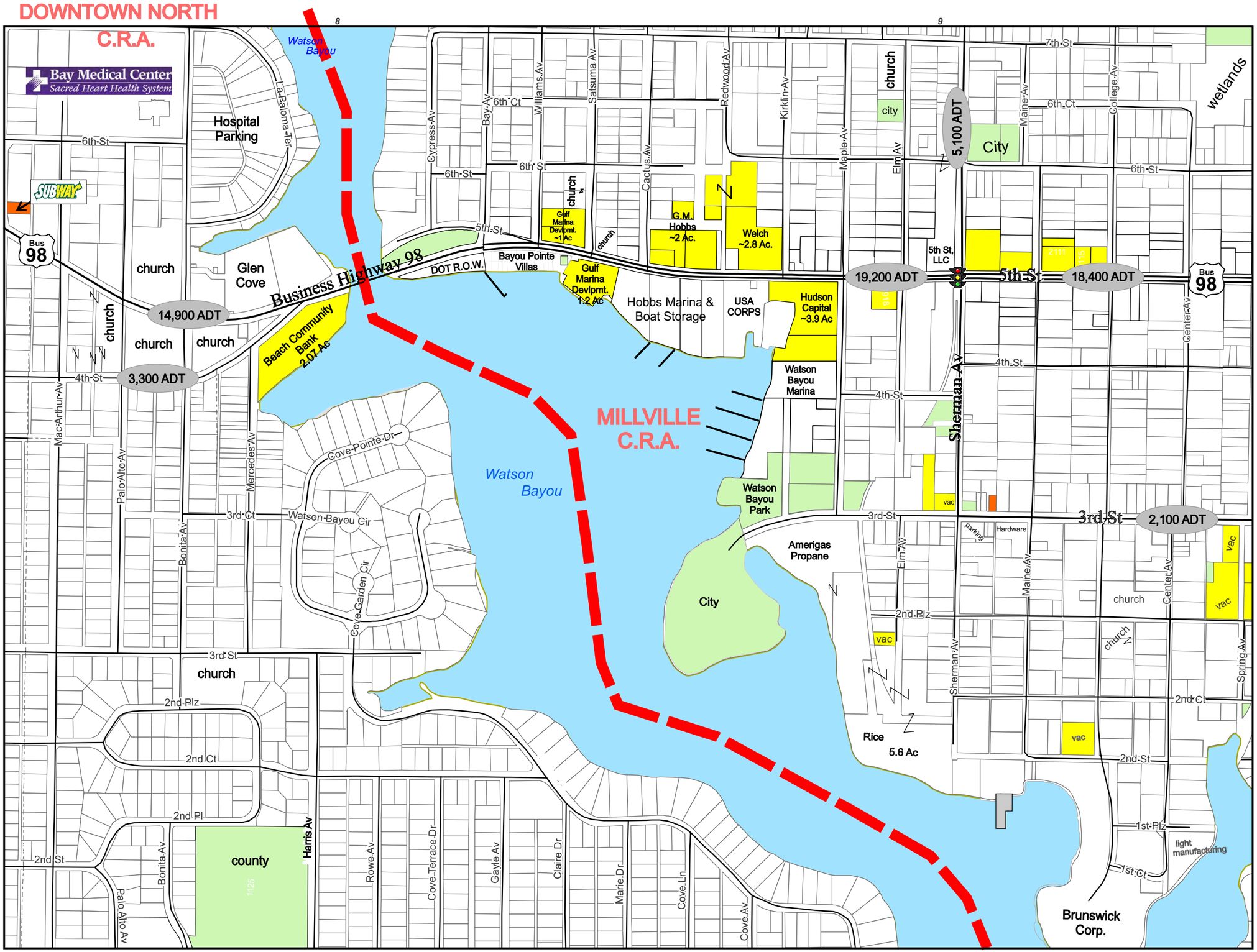

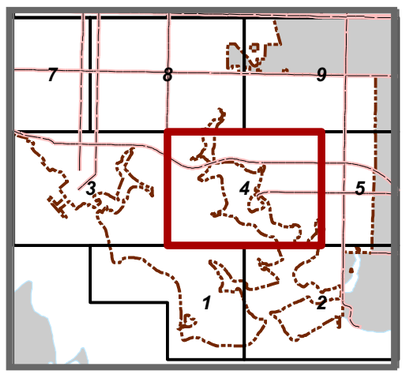

October 15, 2015

5

Opportunity Map
City of Panama City

- Major
- Minor
- Unnamed
- Trail
- Opportunity Description

ADT Average Daily Traffic Count - 2014
vac vacant

N

This information is provided with the understanding that the conclusions drawn from such information are solely the responsibility of the user. The GIS data is not a legal representation of the features depicted, and any assumption of the legal status of this data is hereby disclaimed.

0 261 522 1,044
Feet

1 in = 0.1 miles

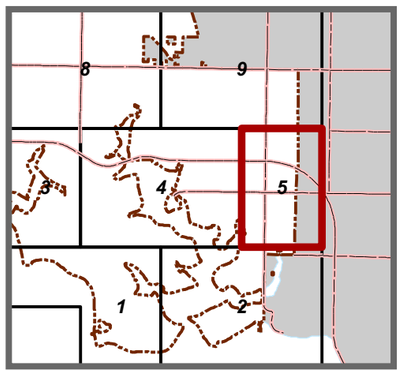

October 15, 2015

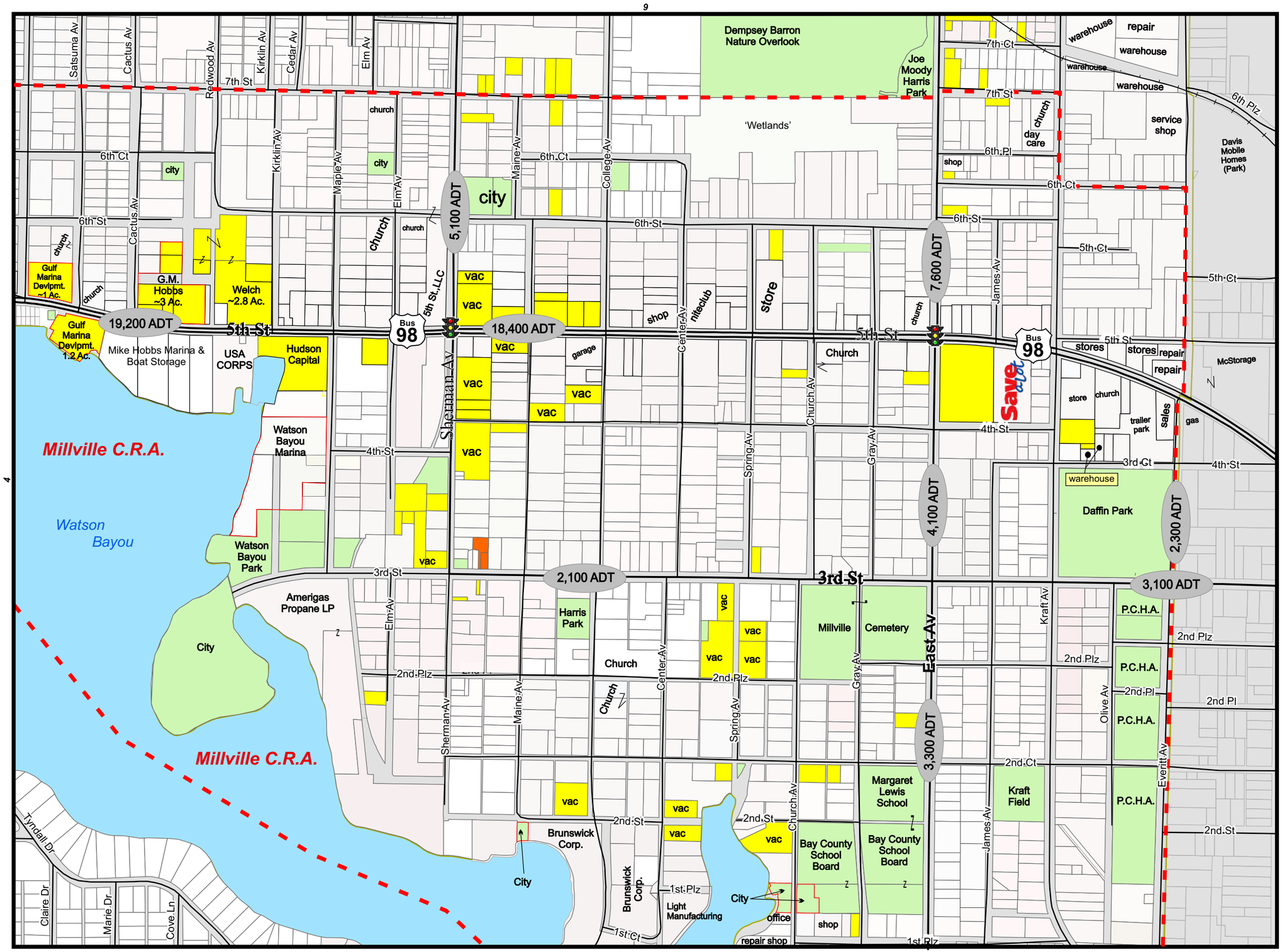

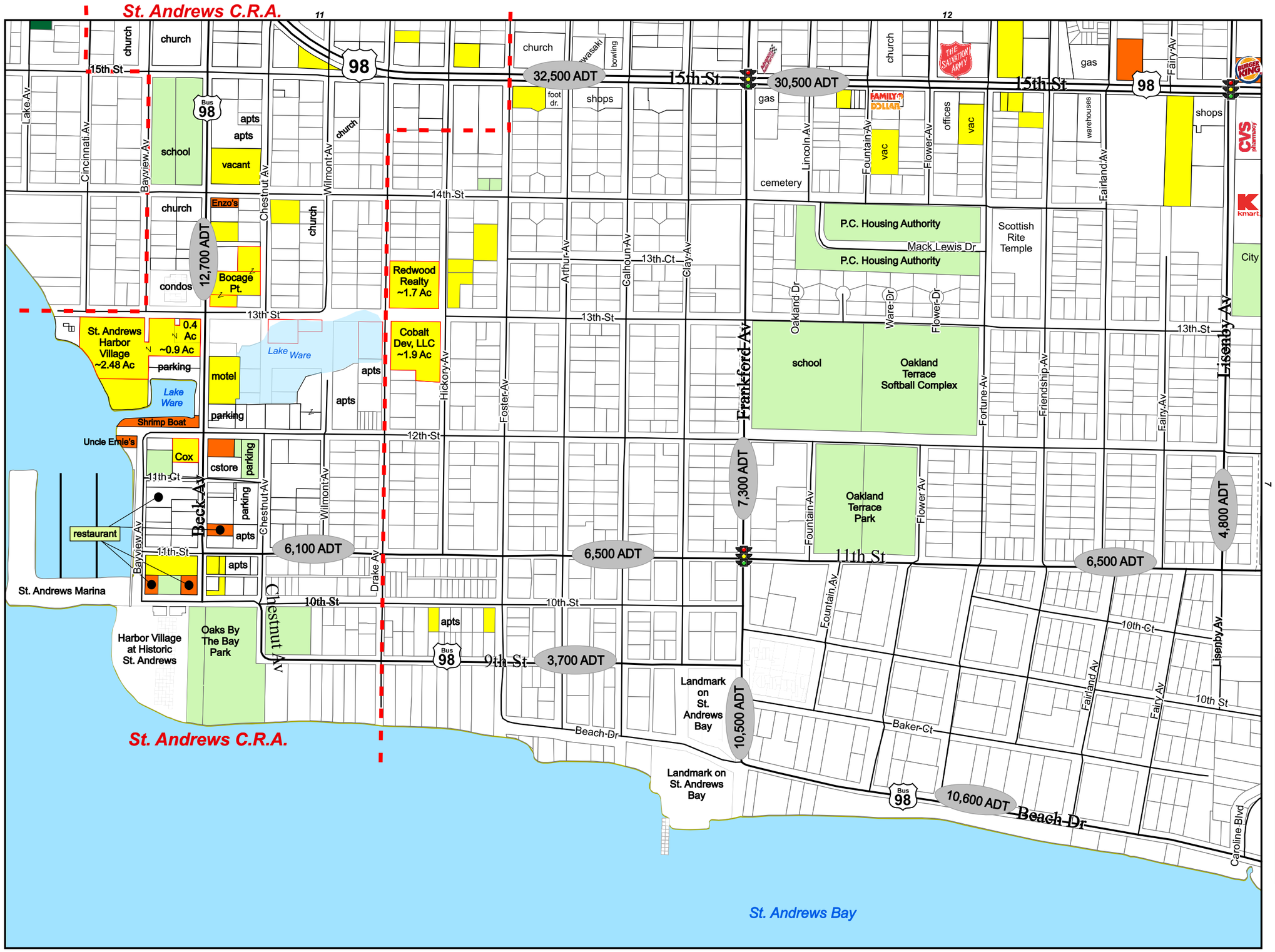

Opportunity Map
City of Panama City

- Major
- Minor
- Unnamed
- Trail
- Opportunity Description

ADT Average Daily Traffic Count - 2014
vac vacant

N

This information is provided with the understanding that the conclusions drawn from such information are solely the responsibility of the user. The GIS data is not a legal representation of the features depicted, and any assumption of the legal status of this data is hereby disclaimed.

0 261 522 1,044
Feet

1 in = 0.1 miles

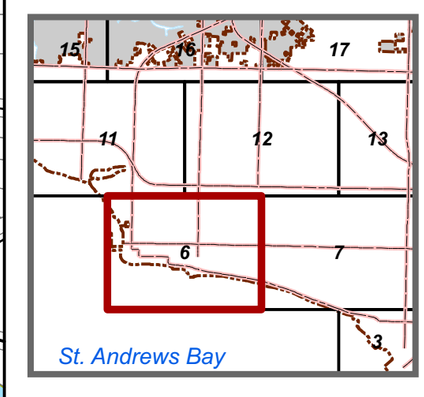

October 15, 2015

7

Opportunity Map
City of Panama City

- Major
- Minor
- Unnamed
- Trail
- Opportunity Description

ADT Average Daily Traffic Count - 2014
vac vacant

N

This information is provided with the understanding that the conclusions drawn from such information are solely the responsibility of the user. The GIS data is not a legal representation of the features depicted, and any assumption of the legal status of this data is hereby disclaimed.

0 261 522 1,044
Feet

1 in = 0.1 miles

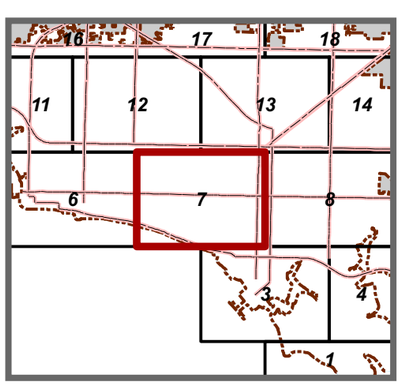

October 15, 2015

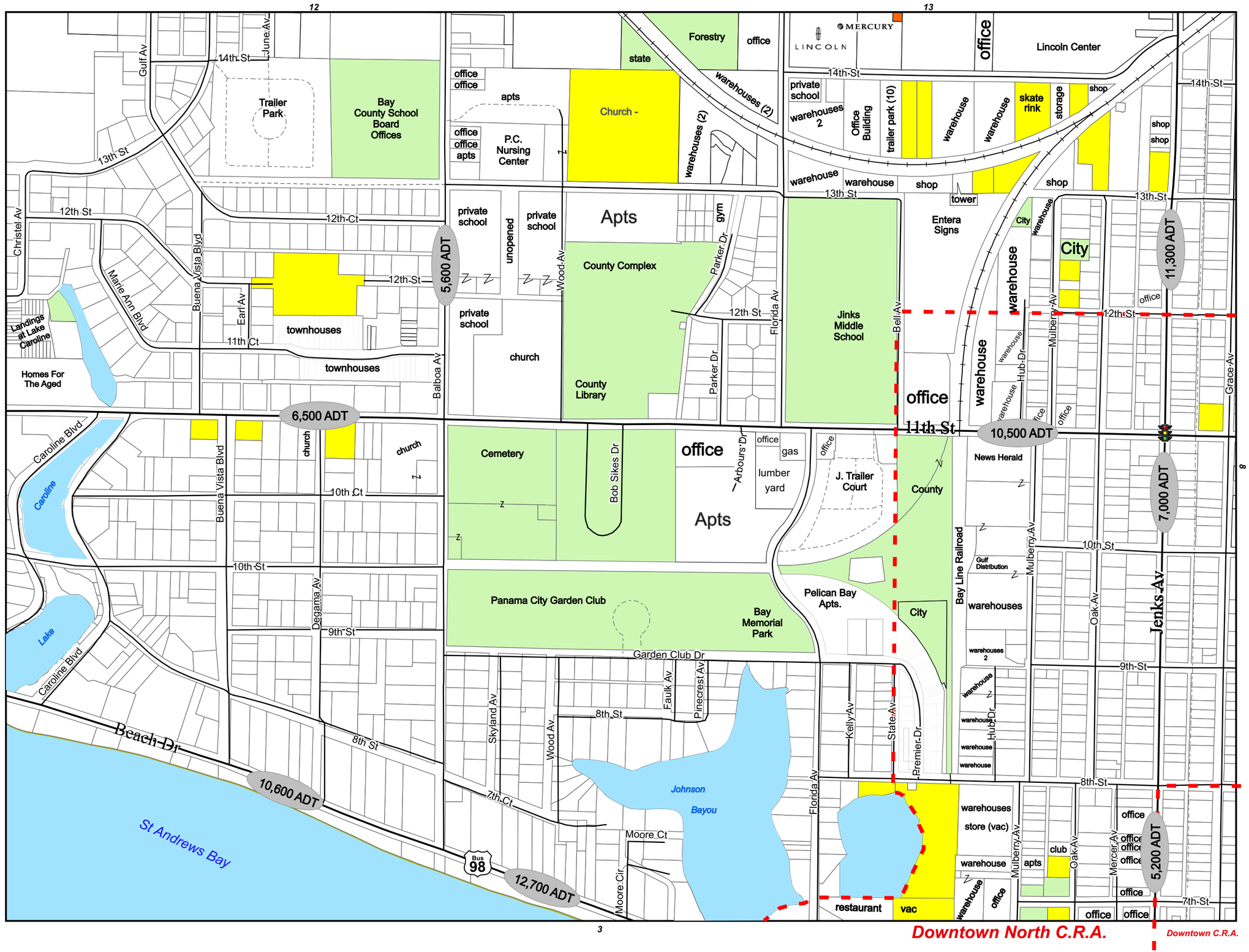

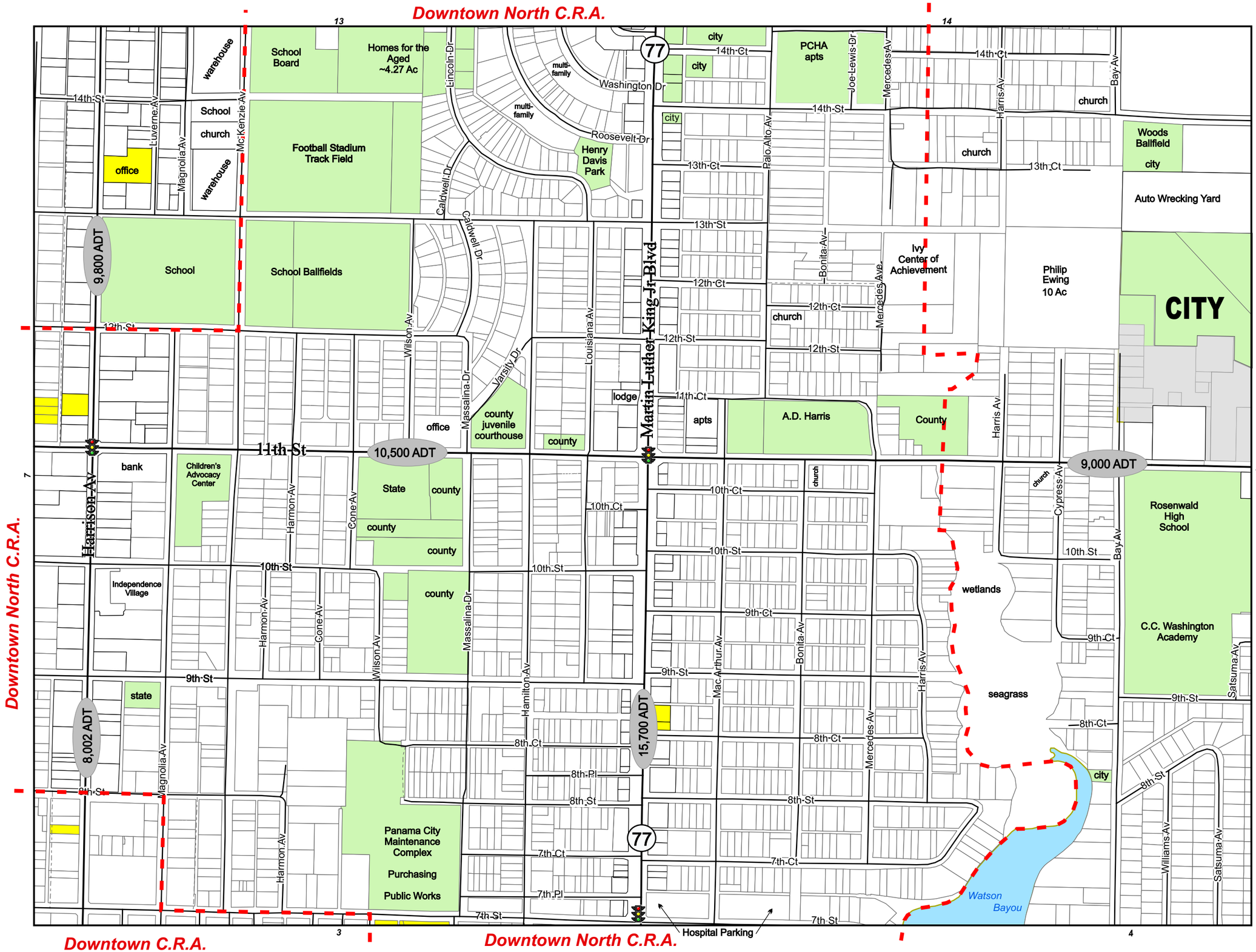

8

Opportunity Map
City of Panama City

- Major
- Minor
- Unnamed
- Trail
- Opportunity Description

ADT Average Daily Traffic Count - 2014
vac vacant

N

This information is provided with the understanding that the conclusions drawn from such information are solely the responsibility of the user. The GIS data is not a legal representation of the features depicted, and any assumption of the legal status of this data is hereby disclaimed.

0 261 522 1,044
Feet

1 in = 0.1 miles

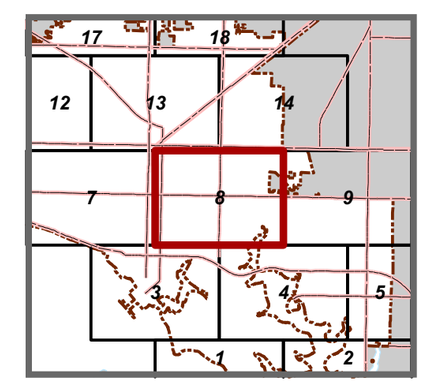

October 15, 2015

9

Opportunity Map
City of Panama City

- Major
- Minor
- Unnamed
- Trail
- Opportunity Description

ADT Average Daily Traffic Count - 2014
vac vacant

N

This information is provided with the understanding that the conclusions drawn from such information are solely the responsibility of the user. The GIS data is not a legal representation of the features depicted, and any assumption of the legal status of this data is hereby disclaimed.

0 261 522 1,044
Feet

1 in = 0.1 miles

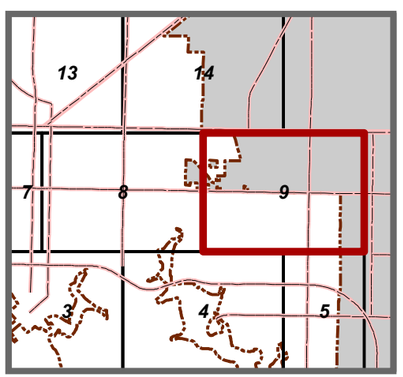

October 15, 2015

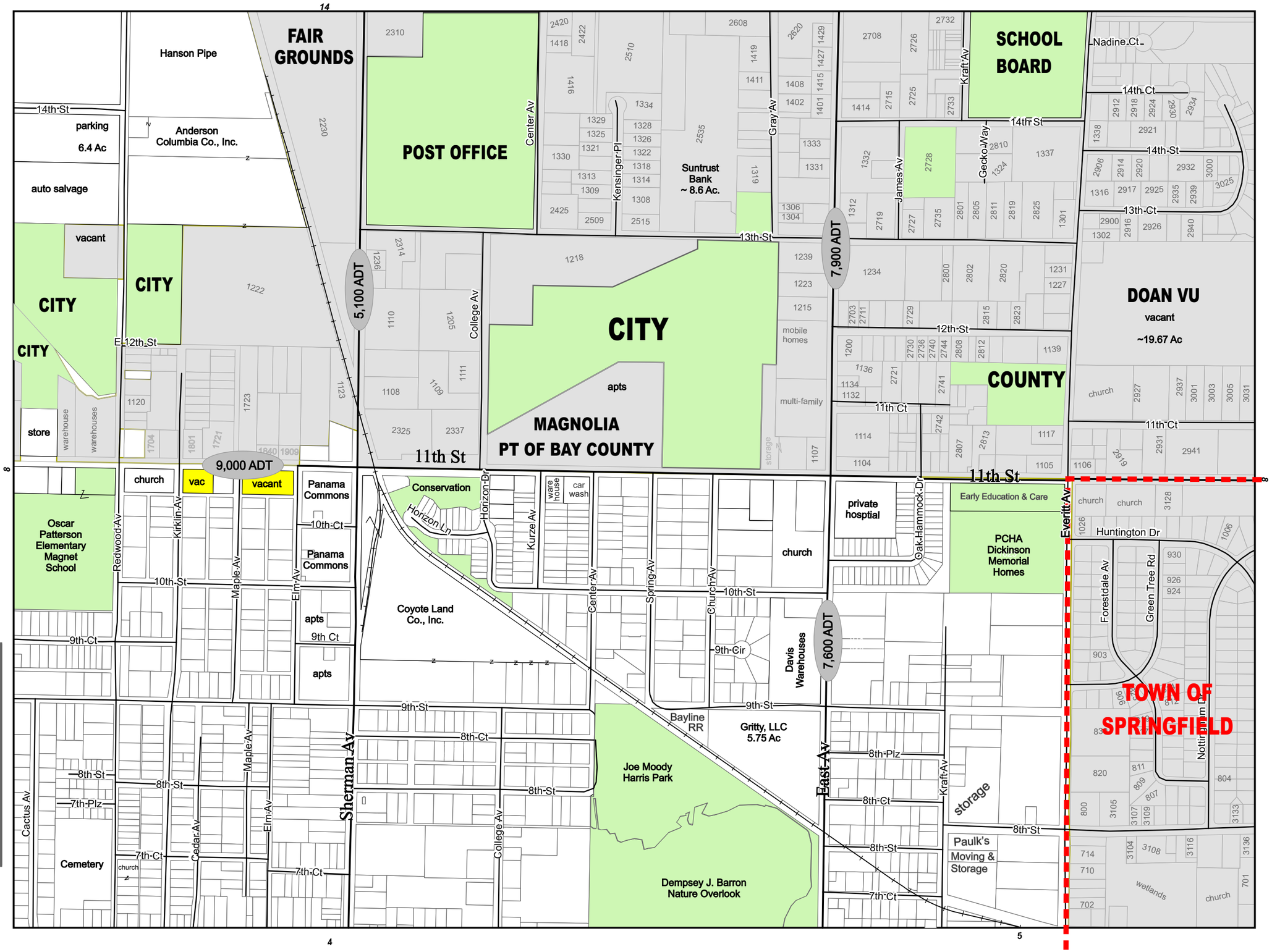

Opportunity Map
City of Panama City

- Major
- Minor
- Unnamed
- Trail
- Opportunity Description

ADT Average Daily Traffic Count - 2014
vac vacant

N

0 261 522 1,044
Feet

1 in = 0.1 miles

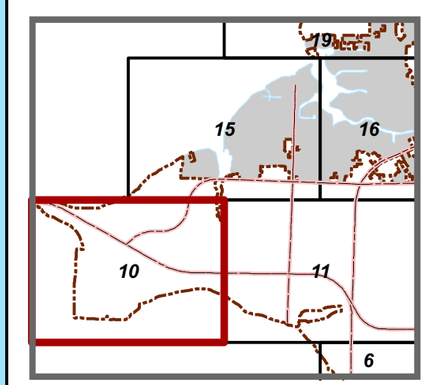

This information is provided with the understanding that the conclusions drawn from such information are solely the responsibility of the user. The GIS data is not a legal representation of the features depicted, and any assumption of the legal status of this data is hereby disclaimed.

October 15, 2015

11

Opportunity Map
City of Panama City

- Major
- Minor
- Unnamed
- Trail
- Opportunity Description

ADT Average Daily Traffic Count - 2014
vac vacant

N

This information is provided with the understanding that the conclusions drawn from such information are solely the responsibility of the user. The GIS data is not a legal representation of the features depicted, and any assumption of the legal status of this data is hereby disclaimed.

0 261 522 1,044
Feet

1 in = 0.1 miles

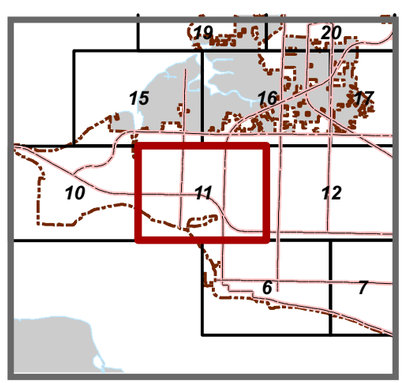

October 15, 2015

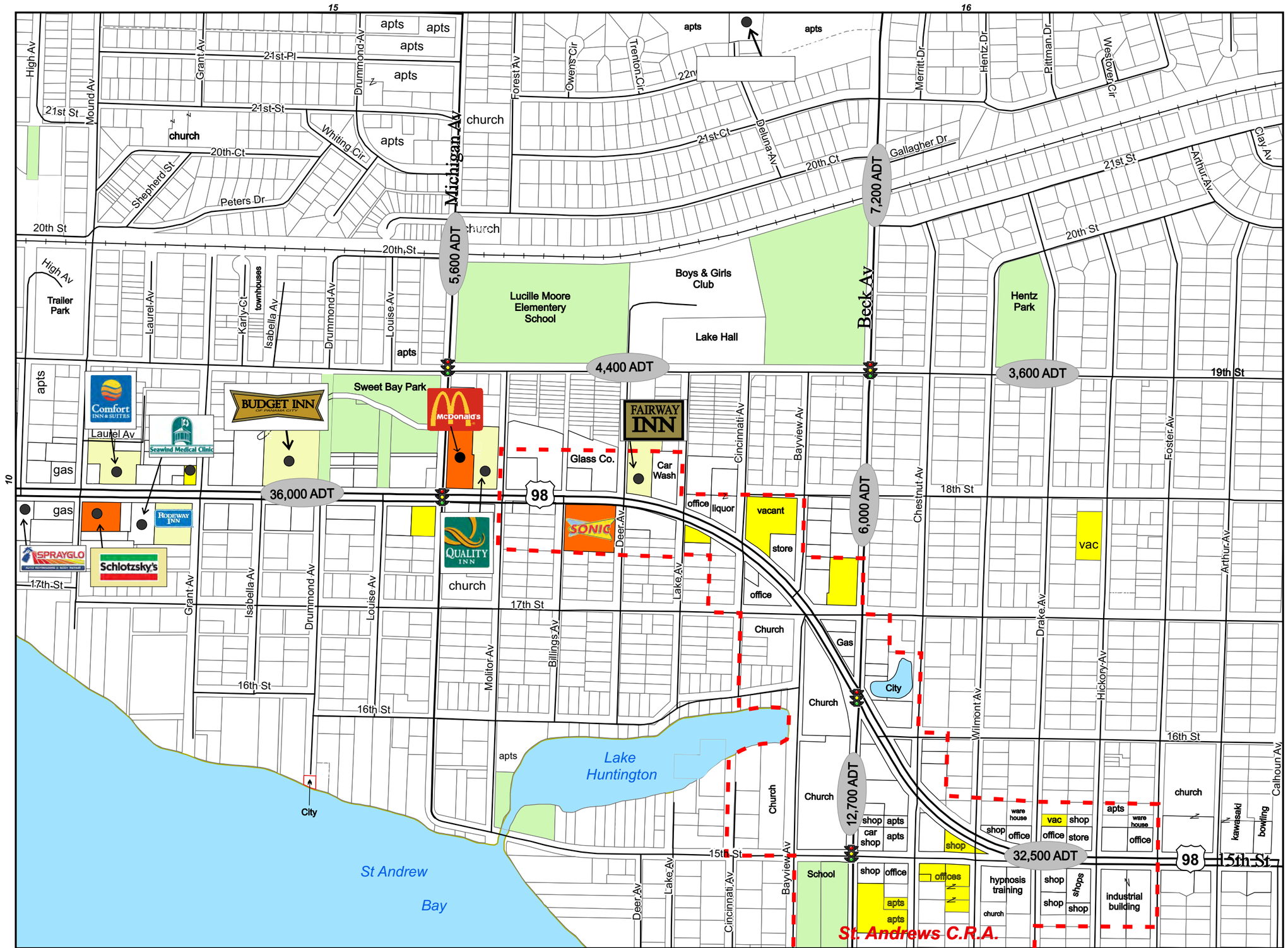

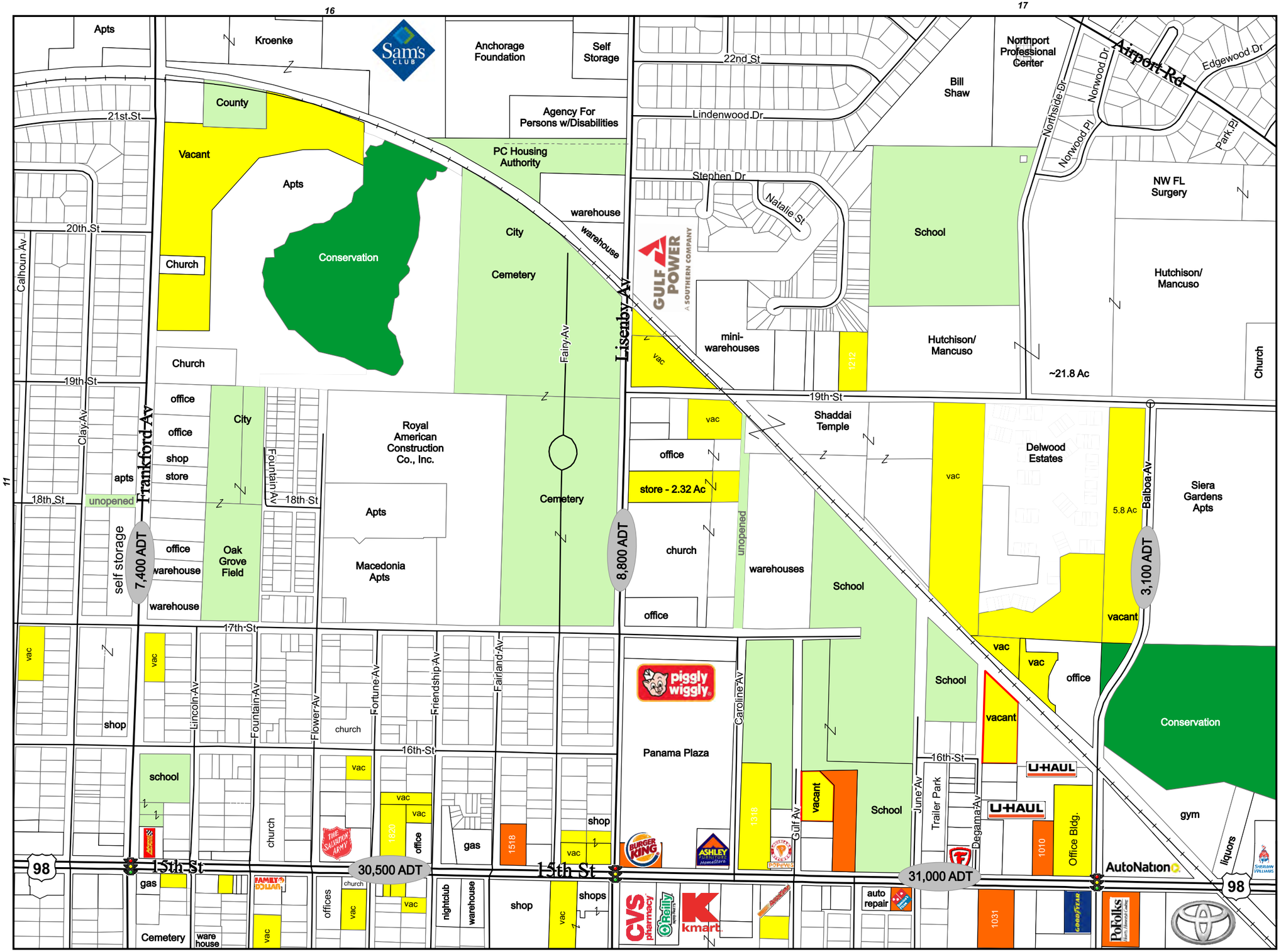

12

Opportunity Map City of Panama City

- Major
- Minor
- Unnamed
- Trail
- Opportunity Description

ADT Average Daily Traffic Count - 2014
vac vacant

N

1 in = 0.1 miles

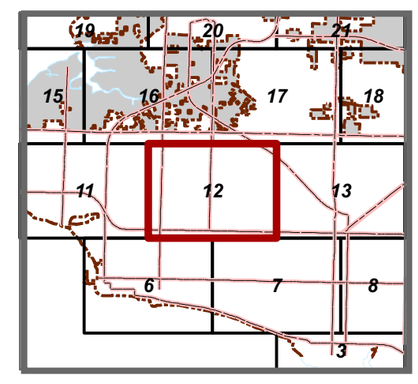

This information is provided with the understanding that the conclusions drawn from such information are solely the responsibility of the user. The GIS data is not a legal representation of the features depicted, and any assumption of the legal status of this data is hereby disclaimed.

October 15, 2015

13

Opportunity Map
City of Panama City

- Major
- Minor
- Unnamed
- Trail
- Opportunity Description

ADT Average Daily Traffic Count - 2014
vac vacant

N

This information is provided with the understanding that the conclusions drawn from such information are solely the responsibility of the user. The GIS data is not a legal representation of the features depicted, and any assumption of the legal status of this data is hereby disclaimed.

0 261 522 1,044
Feet

1 in = 0.1 miles

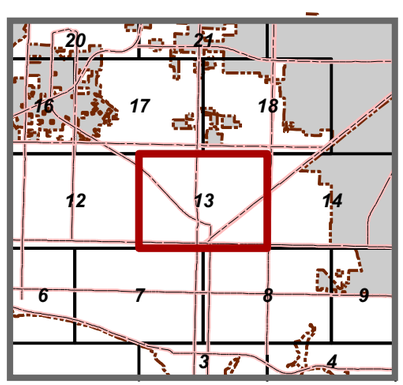

October 15, 2015

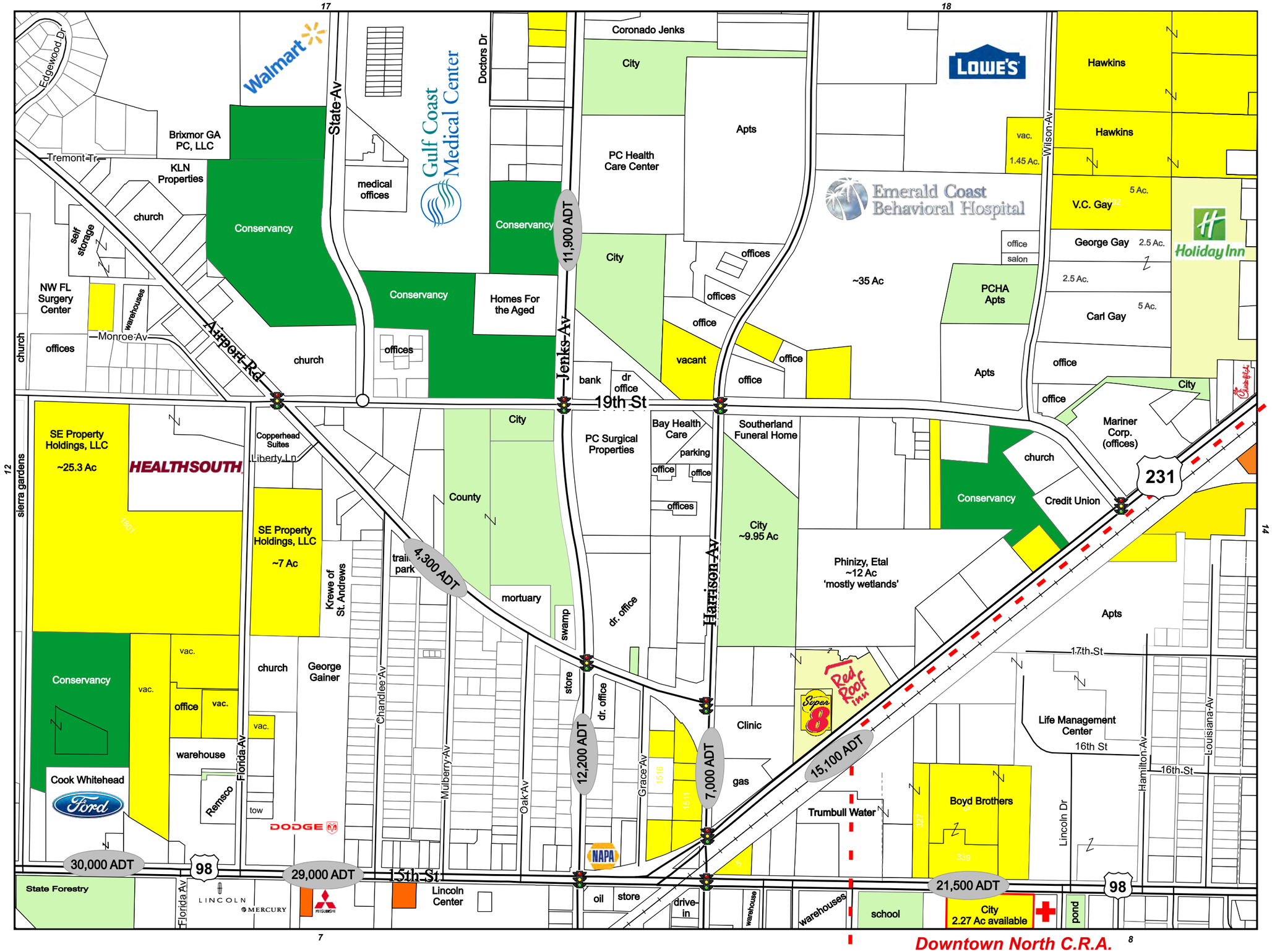

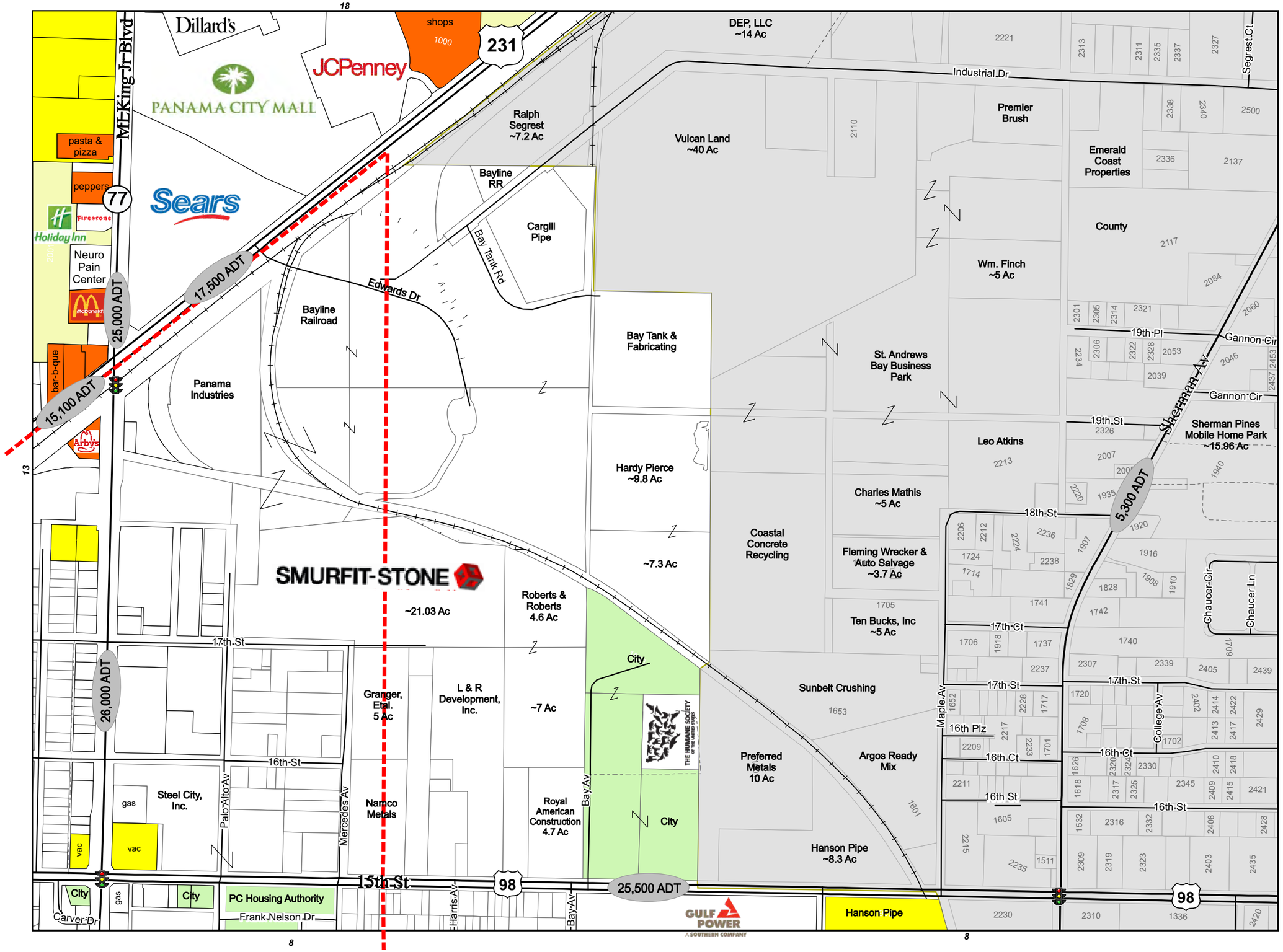

14

Opportunity Map City of Panama City

- Major
- Minor
- Unnamed
- Trail
- Opportunity Description

ADT Average Daily Traffic Count - 2014
vac vacant

N

This information is provided with the understanding that the conclusions drawn from such information are solely the responsibility of the user. The GIS data is not a legal representation of the features depicted, and any assumption of the legal status of this data is hereby disclaimed.

0 261 522 1,044
Feet

1 in = 0.1 miles

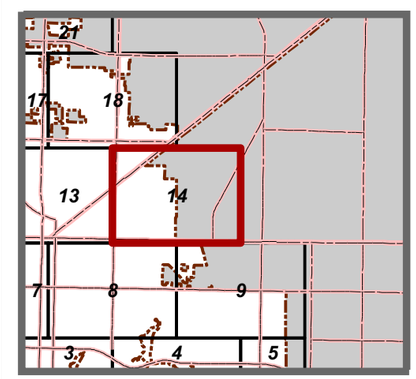

October 15, 2015

15

Opportunity Map
City of Panama City

- Major
- Minor
- Unnamed
- Trail
- Opportunity Description

ADT Average Daily Traffic Count - 2014
vac vacant

N

This information is provided with the understanding that the conclusions drawn from such information are solely the responsibility of the user. The GIS data is not a legal representation of the features depicted, and any assumption of the legal status of this data is hereby disclaimed.

0 261 522 1,044
Feet

1 in = 0.1 miles

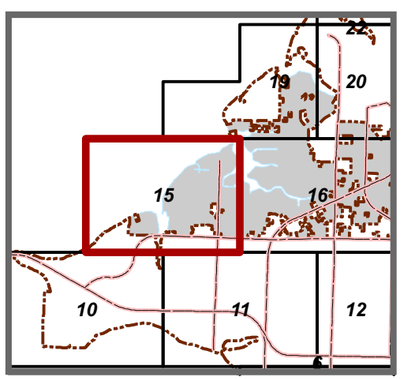

October 15, 2015

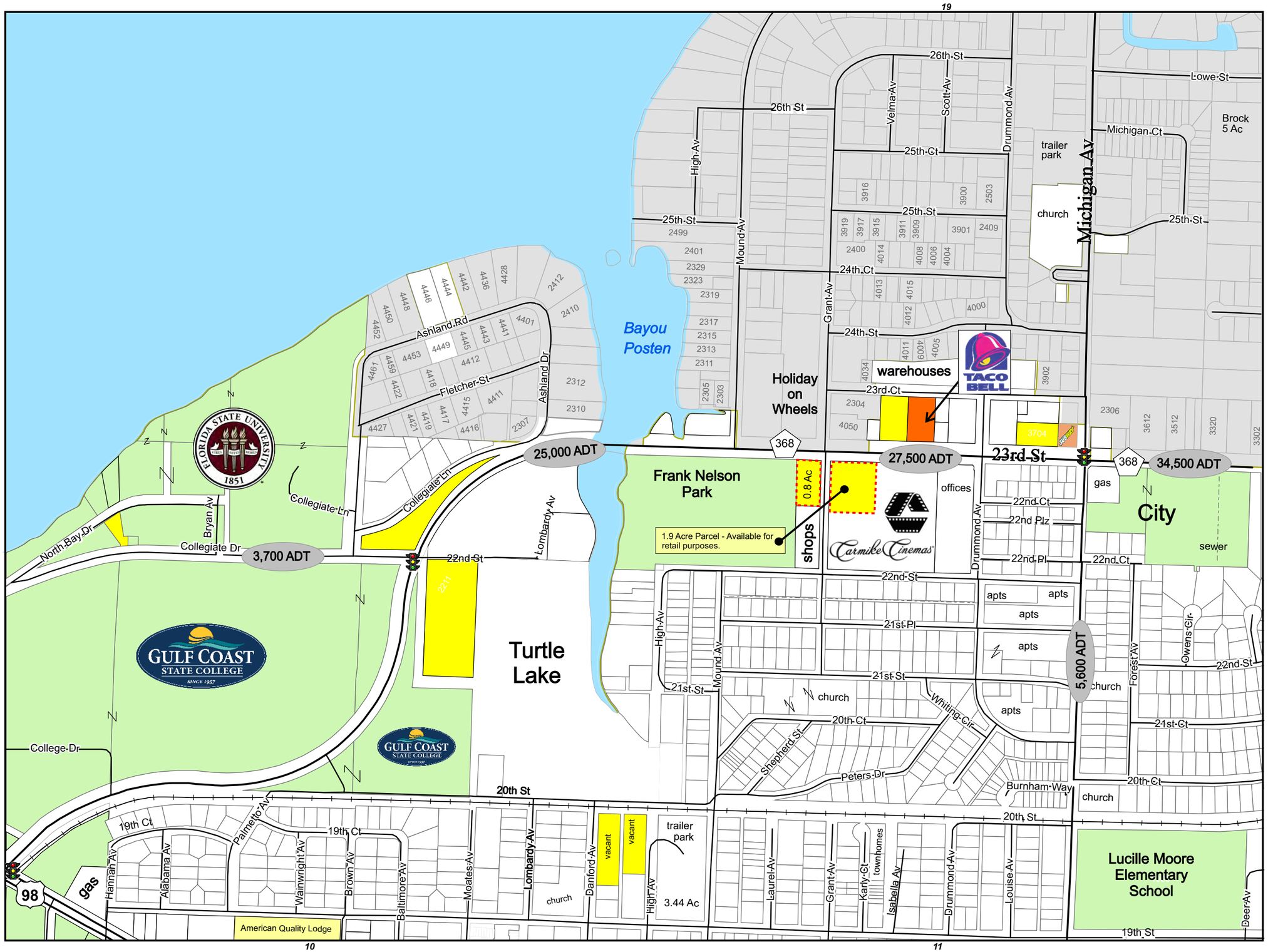

16

Opportunity Map
City of Panama City

- Major
- Minor
- Unnamed
- Trail
- Opportunity Description

ADT Average Daily Traffic Count - 2014
vac vacant

N

This information is provided with the understanding that the conclusions drawn from such information are solely the responsibility of the user. The GIS data is not a legal representation of the features depicted, and any assumption of the legal status of this data is hereby disclaimed.

0 261 522 1,044
Feet

1 in = 0.1 miles

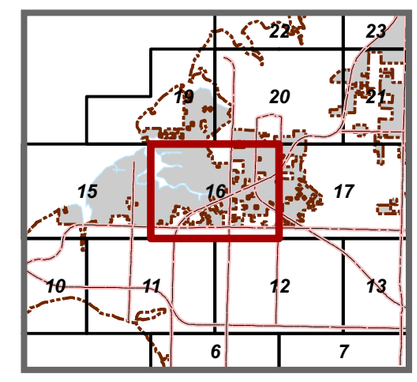

October 15, 2015

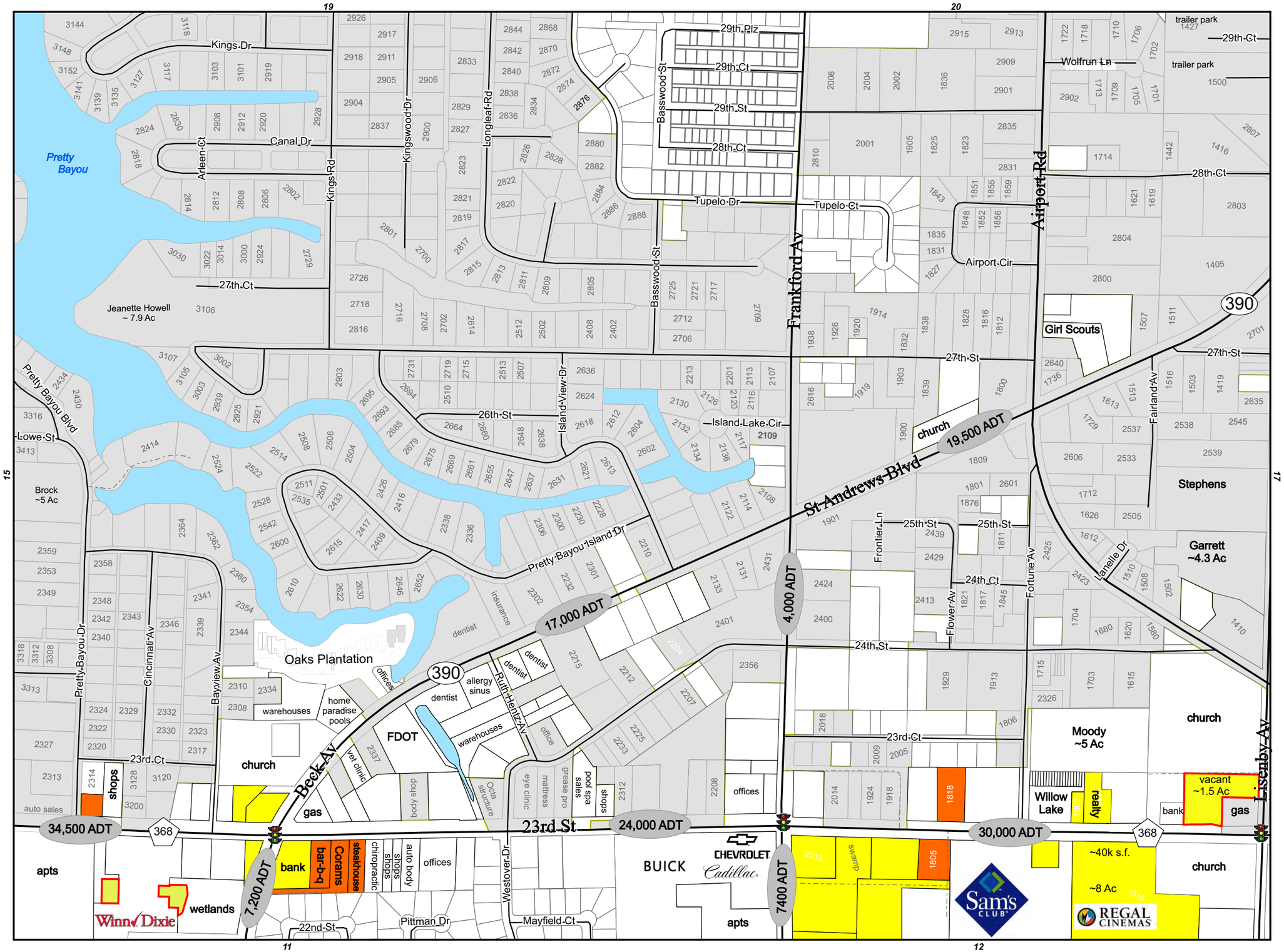

17

Opportunity Map
City of Panama City

- Major
- Minor
- Unnamed
- Trail
- Opportunity Description

ADT Average Daily Traffic Count - 2014
vac vacant

N

This information is provided with the understanding that the conclusions drawn from such information are solely the responsibility of the user. The GIS data is not a legal representation of the features depicted, and any assumption of the legal status of this data is hereby disclaimed.

0 261 522 1,044
Feet

1 in = 0.1 miles

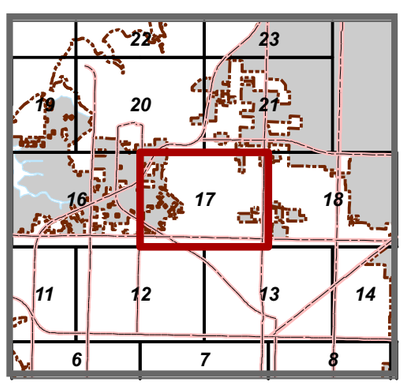

October 15, 2015

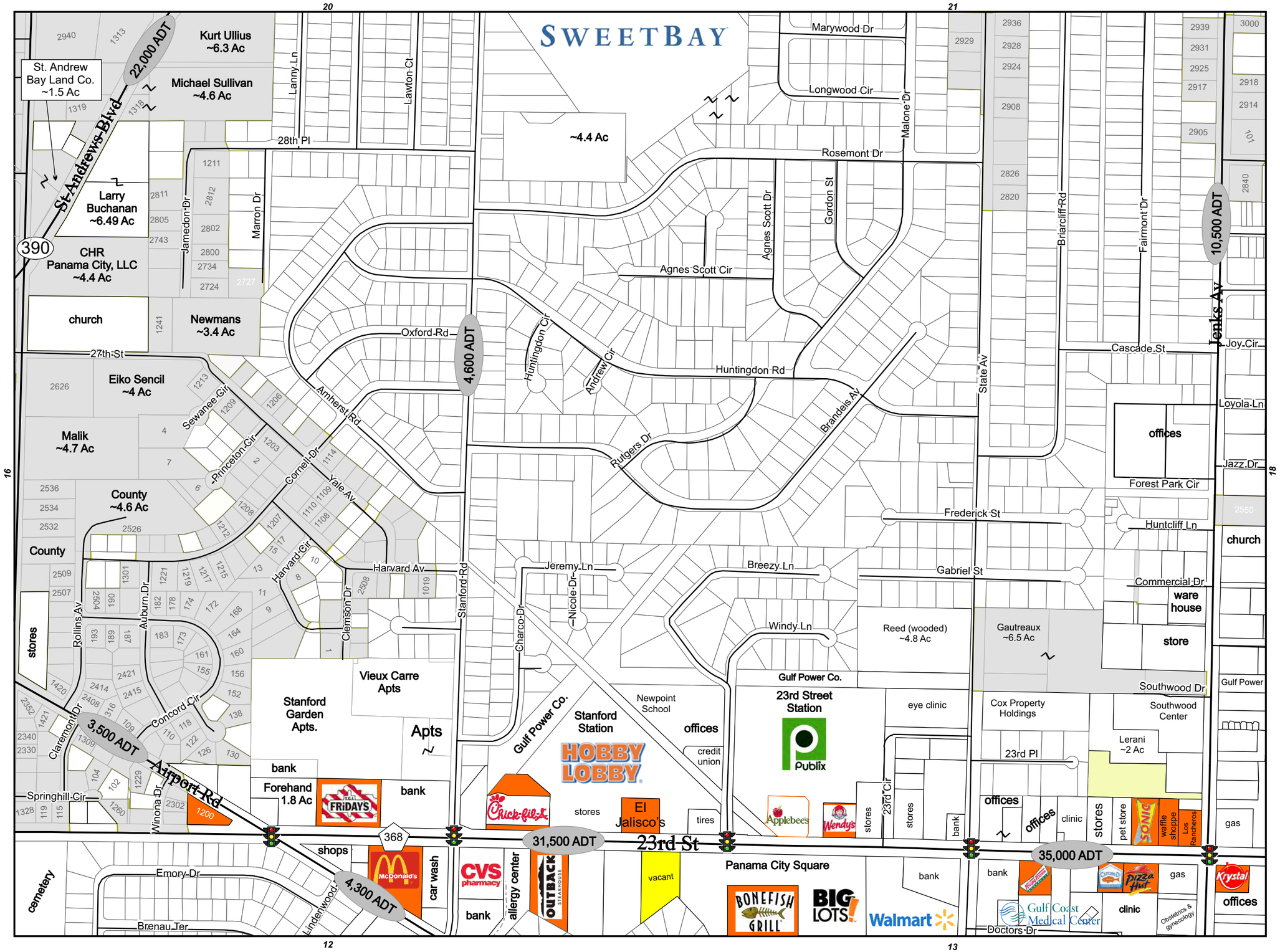

18

Opportunity Map
City of Panama City

- Major
- Minor
- Unnamed
- Trail
- Opportunity Description

ADT Average Daily Traffic Count - 2014
vac vacant

N

This information is provided with the understanding that the conclusions drawn from such information are solely the responsibility of the user. The GIS data is not a legal representation of the features depicted, and any assumption of the legal status of this data is hereby disclaimed.

0 261 522 1,044
Feet

1 in = 0.1 miles

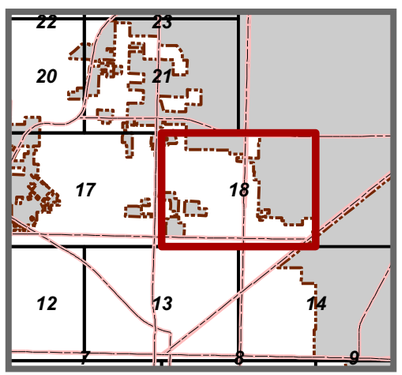

October 15, 2015

19

Opportunity Map
City of Panama City

- Major
- Minor
- Unnamed
- Trail
- Opportunity Description

ADT Average Daily Traffic Count - 2014
vac vacant

N

This information is provided with the understanding that the conclusions drawn from such information are solely the responsibility of the user. The GIS data is not a legal representation of the features depicted, and any assumption of the legal status of this data is hereby disclaimed.

0 261 522 1,044
Feet

1 in = 0.1 miles

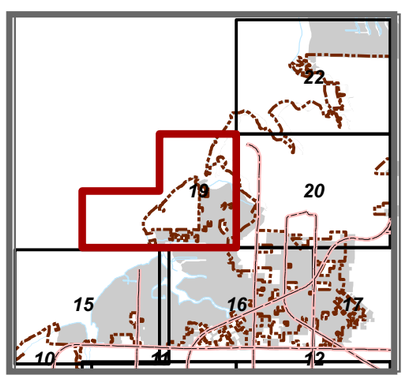

October 15, 2015

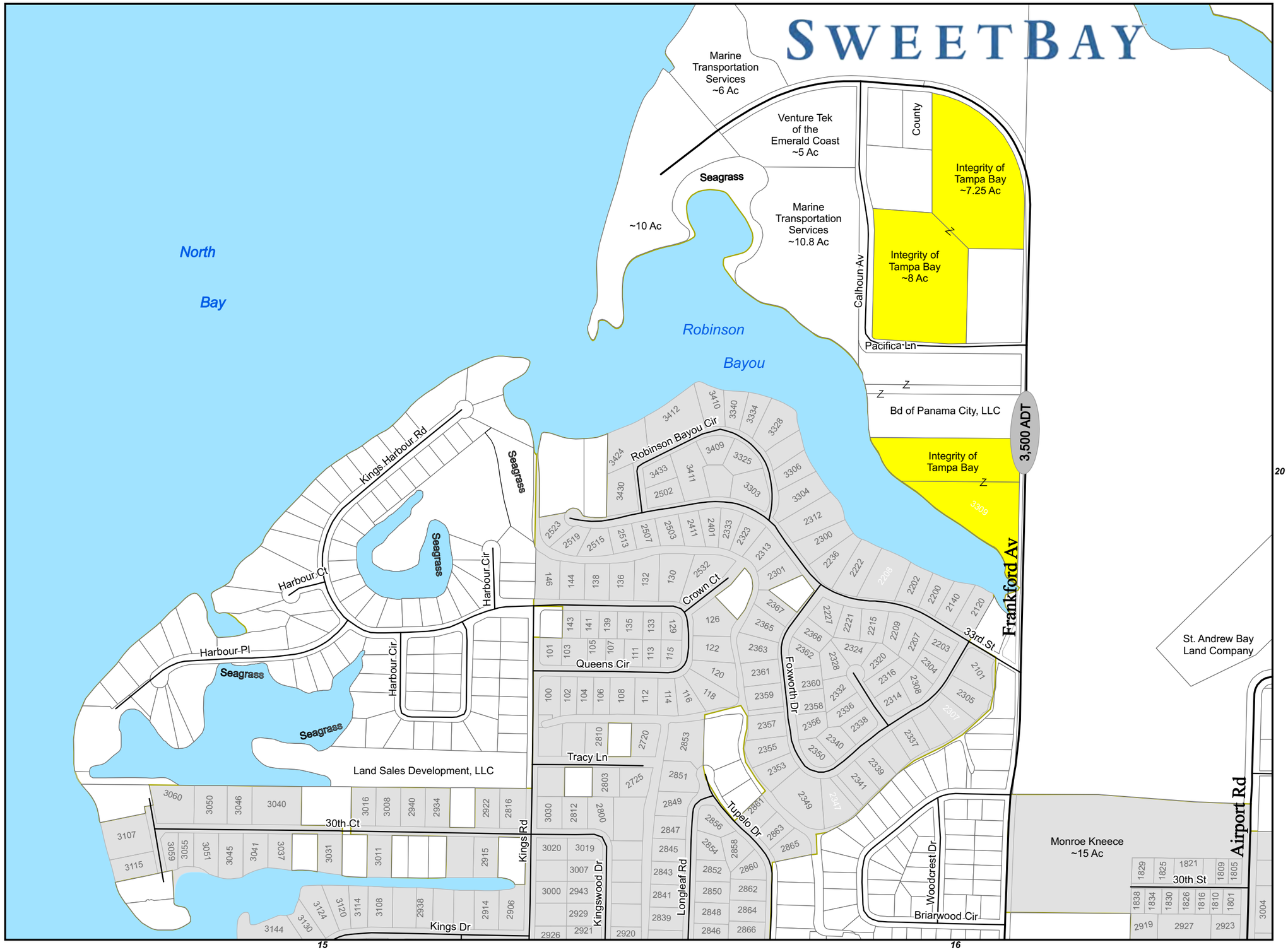

20

Opportunity Map
City of Panama City

- Major
- Minor
- Unnamed
- Trail
- Opportunity Description

ADT Average Daily Traffic Count - 2014
vac vacant

N

This information is provided with the understanding that the conclusions drawn from such information are solely the responsibility of the user. The GIS data is not a legal representation of the features depicted, and any assumption of the legal status of this data is hereby disclaimed.

0 261 522 1,044
Feet

1 in = 0.1 miles

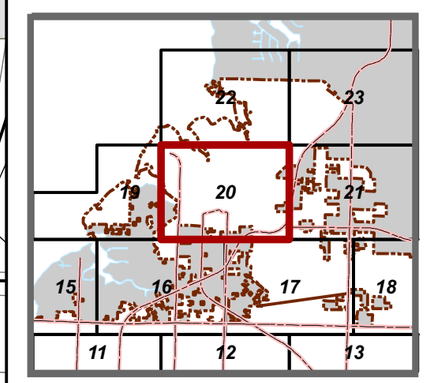

October 15, 2015

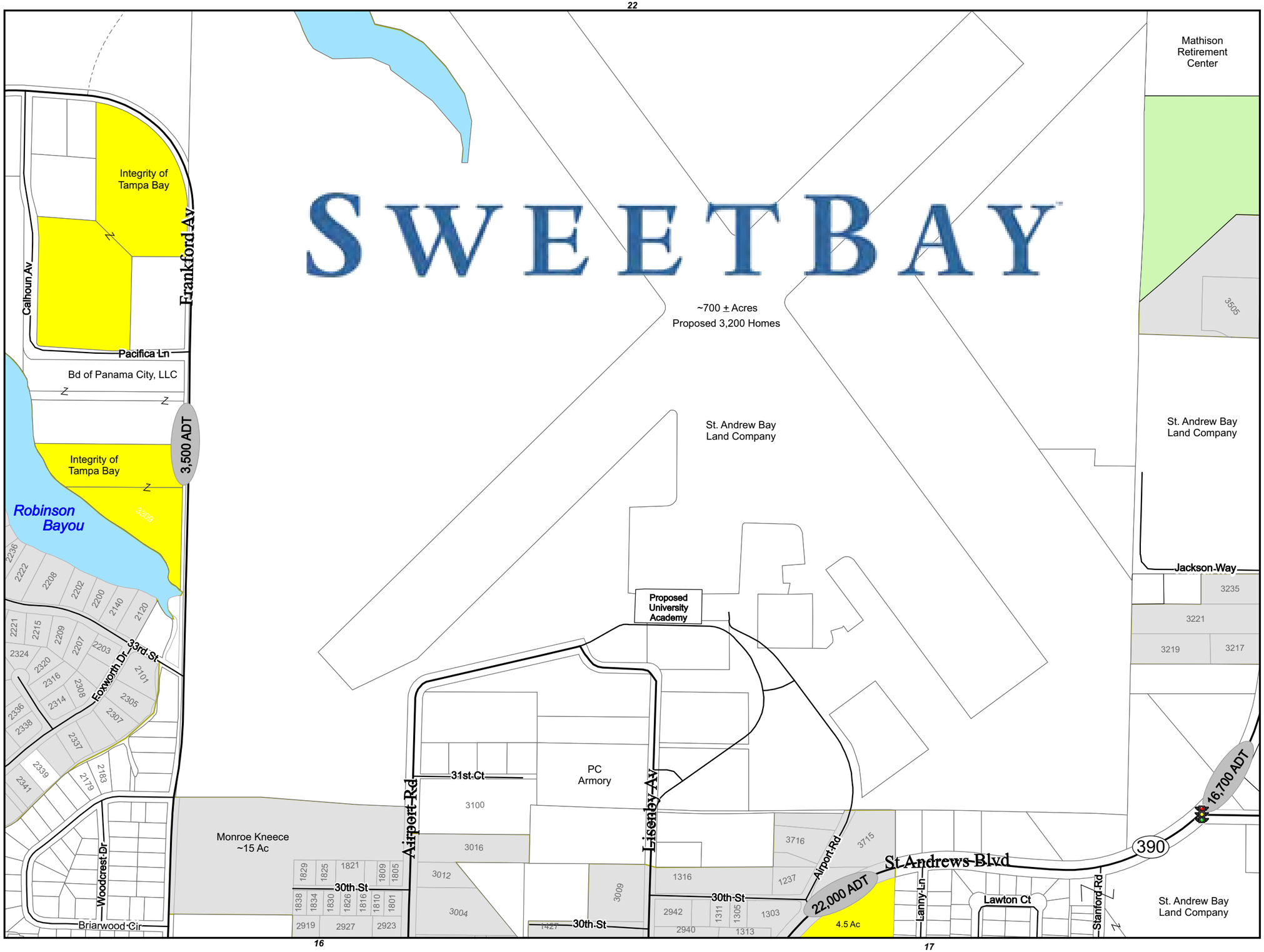

21

Opportunity Map
City of Panama City

- Major
- Minor
- Unnamed
- Trail
- Opportunity Description

ADT Average Daily Traffic Count - 2014
vac vacant

N

This information is provided with the understanding that the conclusions drawn from such information are solely the responsibility of the user. The GIS data is not a legal representation of the features depicted, and any assumption of the legal status of this data is hereby disclaimed.

0 261 522 1,044 Feet

1 in = 0.1 miles

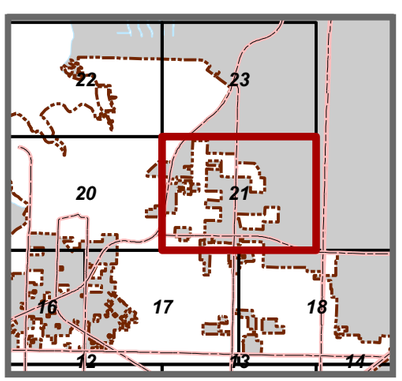

October 15, 2015

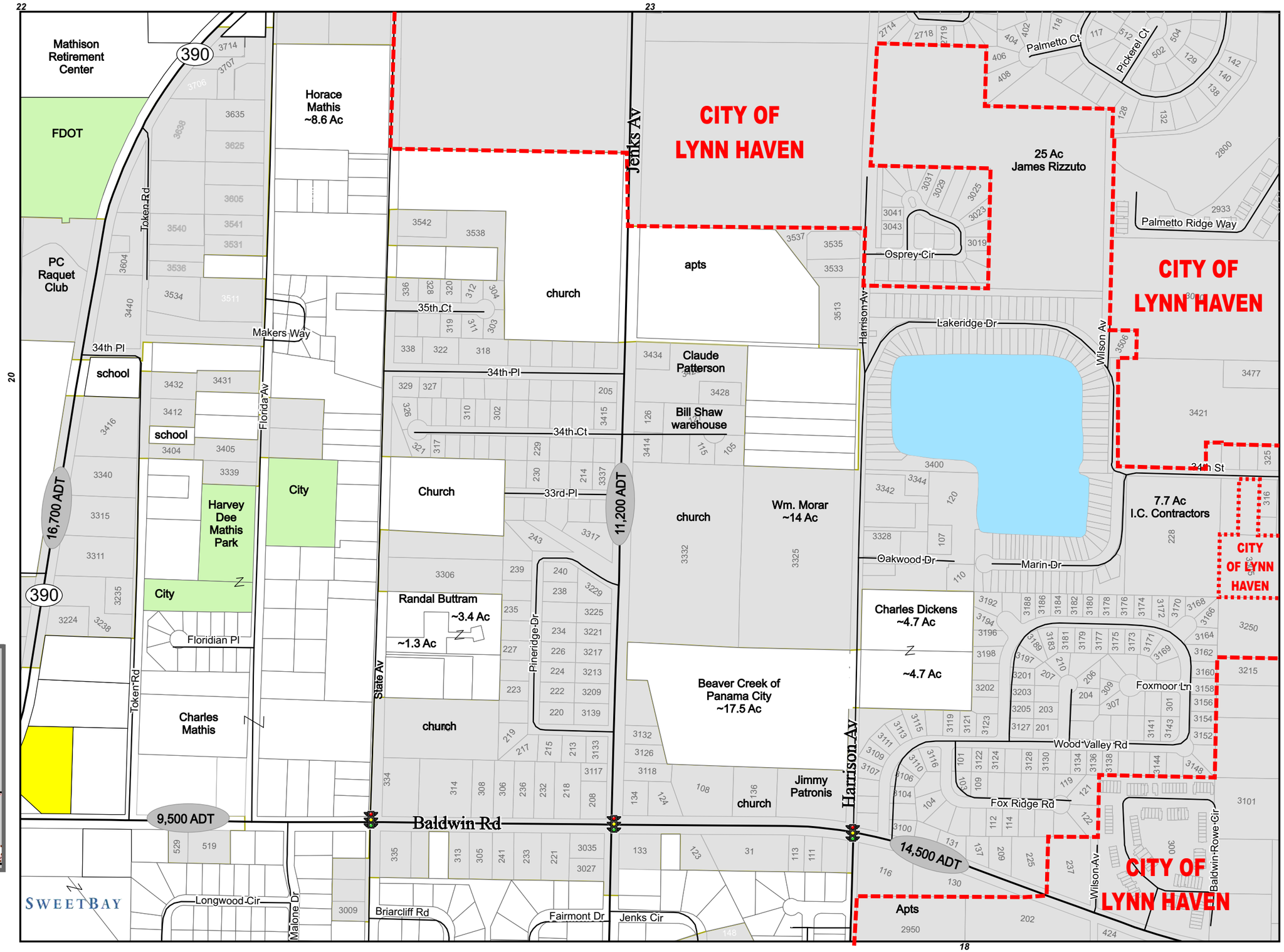

Opportunity Map
City of Panama City

- Major
- Minor
- Unnamed
- Trail
- Opportunity Description

ADT Average Daily Traffic Count - 2014
vac vacant

N

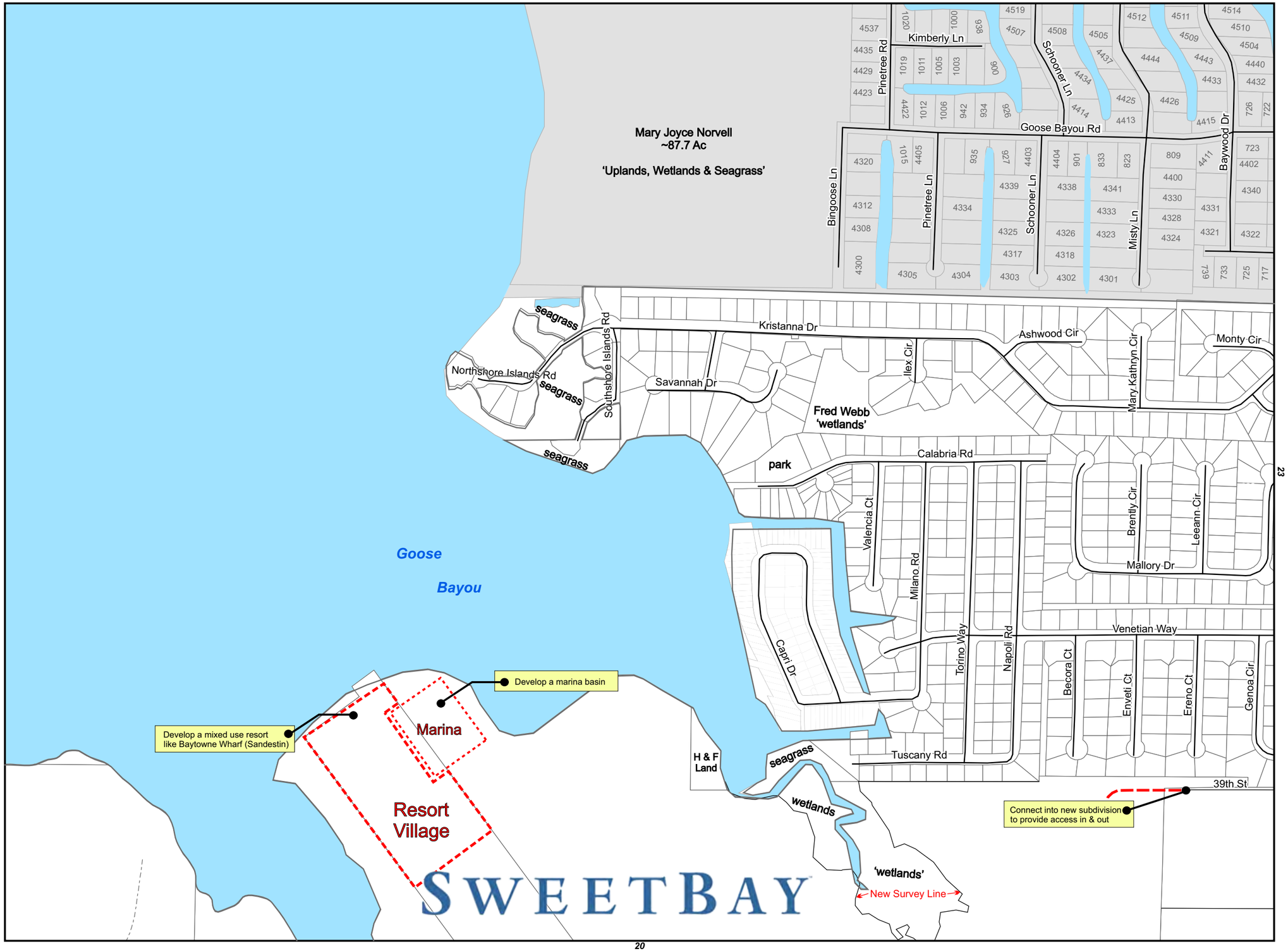

This information is provided with the understanding that the conclusions drawn from such information are solely the responsibility of the user. The GIS data is not a legal representation of the features depicted, and any assumption of the legal status of this data is hereby disclaimed.

0 261 522 1,044
Feet

1 in = 0.1 miles

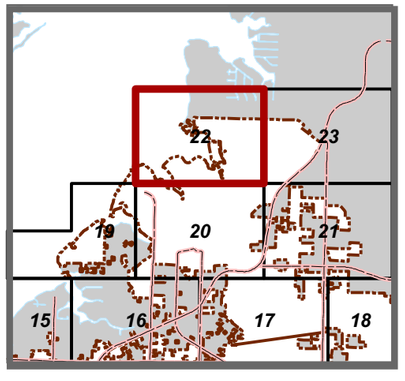

October 15, 2015

23

Opportunity Map
City of Panama City

- Major
- Minor
- Unnamed
- Trail
- Opportunity Description

ADT Average Daily Traffic Count - 2014
vac vacant

N

This information is provided with the understanding that the conclusions drawn from such information are solely the responsibility of the user. The GIS data is not a legal representation of the features depicted, and any assumption of the legal status of this data is hereby disclaimed.

0 261 522 1,044
Feet

1 in = 0.1 miles

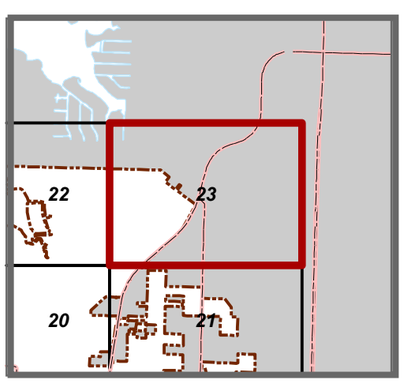
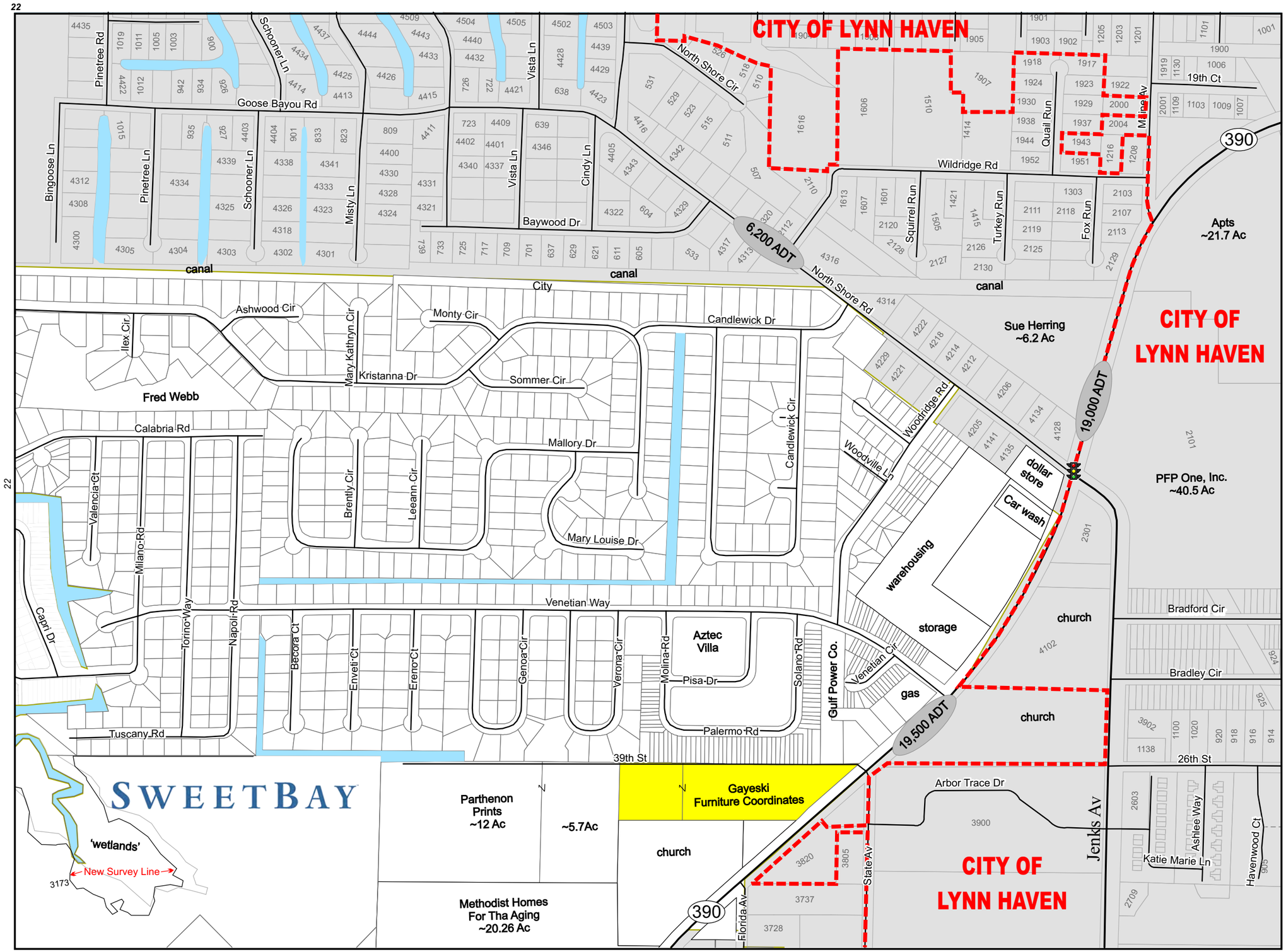
October 15, 2015